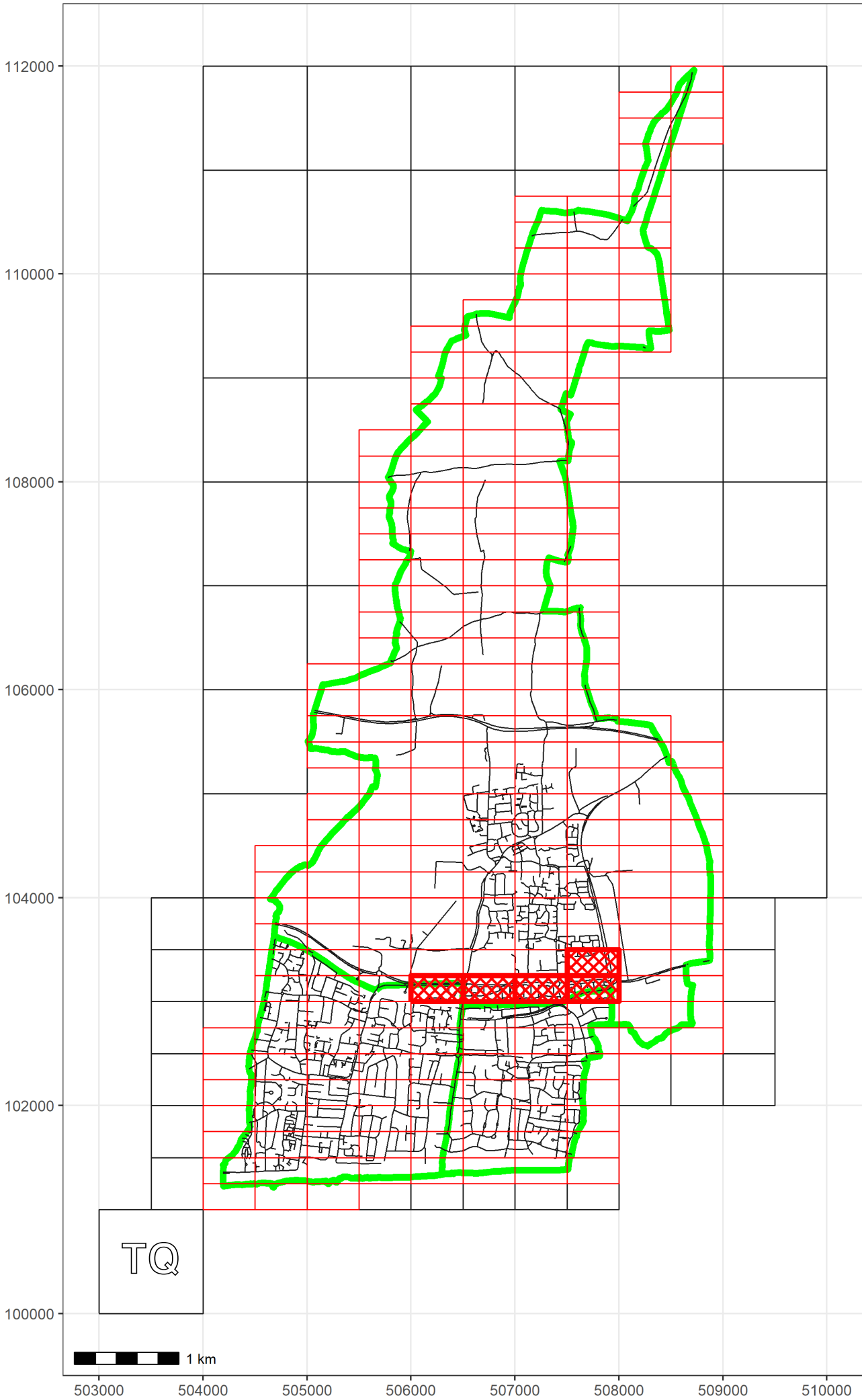


WEST SUSSEX COUNTY COUNCIL
((ARUN DISTRICT)(PARKING PLACES & TRAFFIC REGULATION)
(CONSOLIDATION) ORDER 2010)
(ANGMERING: A259 AMENDMENT)
ORDER 2022

ANGMERING, E. PRESTON, RUSTINGTON : LOCATION OF WAITING RESTRICTIONS



KEY:

- OS.TILE GRID
- PARKING TILE GRID
- LOCATION OF WAITING RESTRICTIONS
- PARISH BOUNDARY
- ROAD NETWORK



West Sussex County Council
Highways & Transport
The Grange
Tower Street
Chichester
West Sussex
PO19 1RH

WEST SUSSEX COUNTY COUNCIL
((ARUN DISTRICT)(PARKING PLACES & TRAFFIC REGULATION)
(CONSOLIDATION) ORDER 2010)
(ANGMERING: A259 AMENDMENT)
ORDER 2022

LOCATION OF WAITING RESTRICTIONS




Key for Waiting Restrictions

All areas over which the provision of the orders apply are defined by the shaded areas as shown on the following plans plus a contiguous area not indicated on the plans of verge and/or footway between the carriageway edge and the highway boundary. The plans in this schedule are based upon grid references of the Ordnance Survey National Grid defined by the OSGB 36 triangulation.

Prohibition of Waiting

101		check	No waiting at any time
-----	---	-------	------------------------

Clearways

1102		pat062	24hr Rural Clearway
------	--	--------	---------------------

WEST SUSSEX COUNTY COUNCIL
((ARUN DISTRICT) (PARKING PLACES & TRAFFIC REGULATION)
(CONSOLIDATION) ORDER 2010)

(ANGMERING: A259 AMENDMENT)
ORDER 2022

West Sussex County Council in exercise of their powers under Sections 1 (1) 2 (1) and (2), 4 (2), 45, 46, 49 and 53 and Part IV of Schedule 9 of the Road Traffic Regulation Act 1984 ("the Act") as amended and of all other enabling powers and after consultation with the Chief Officer of Police in accordance with Part III of Schedule 9 to the Act hereby make the following Order:-

1. This Order shall come into operation on the Twenty Fourth day of October 2022 and may be cited as "West Sussex County Council ((Arun District) (Parking Places & Traffic Regulation) (Consolidation) Order 2010) (Angmering: A259 Amendment) Order 2022".
2. The "West Sussex County Council (Arun District) (Parking Places & Traffic Regulation) (Consolidation) Order 2010" is hereby amended by the replacement of the plans specified in the First Schedule to this Order, with the plans specified in the Second Schedule, attached hereto.
3. The "West Sussex County Council (Arun District) (Parking Places & Traffic Regulation) (Consolidation) Order 2010" is hereby amended by the addition of the plans specified in the Third Schedule to this Order, attached hereto.

FIRST SCHEDULE
Plans to be Replaced

TQ0603SES (Issue Number 3)
TQ0603SWS (Issue Number 4)
TQ0703SEN (Issue Number 1)

SECOND SCHEDULE
Replacement Plan


TQ0603SES (Issue Number 4)
TQ0603SWS (Issue Number 5)
TQ0703SEN (Issue Number 2)

THIRD SCHEDULE
Plans to be Added

TQ0703SES (Issue Number 1)
TQ0703SWS (Issue Number 1)

For and on behalf of WEST SUSSEX COUNTY COUNCIL

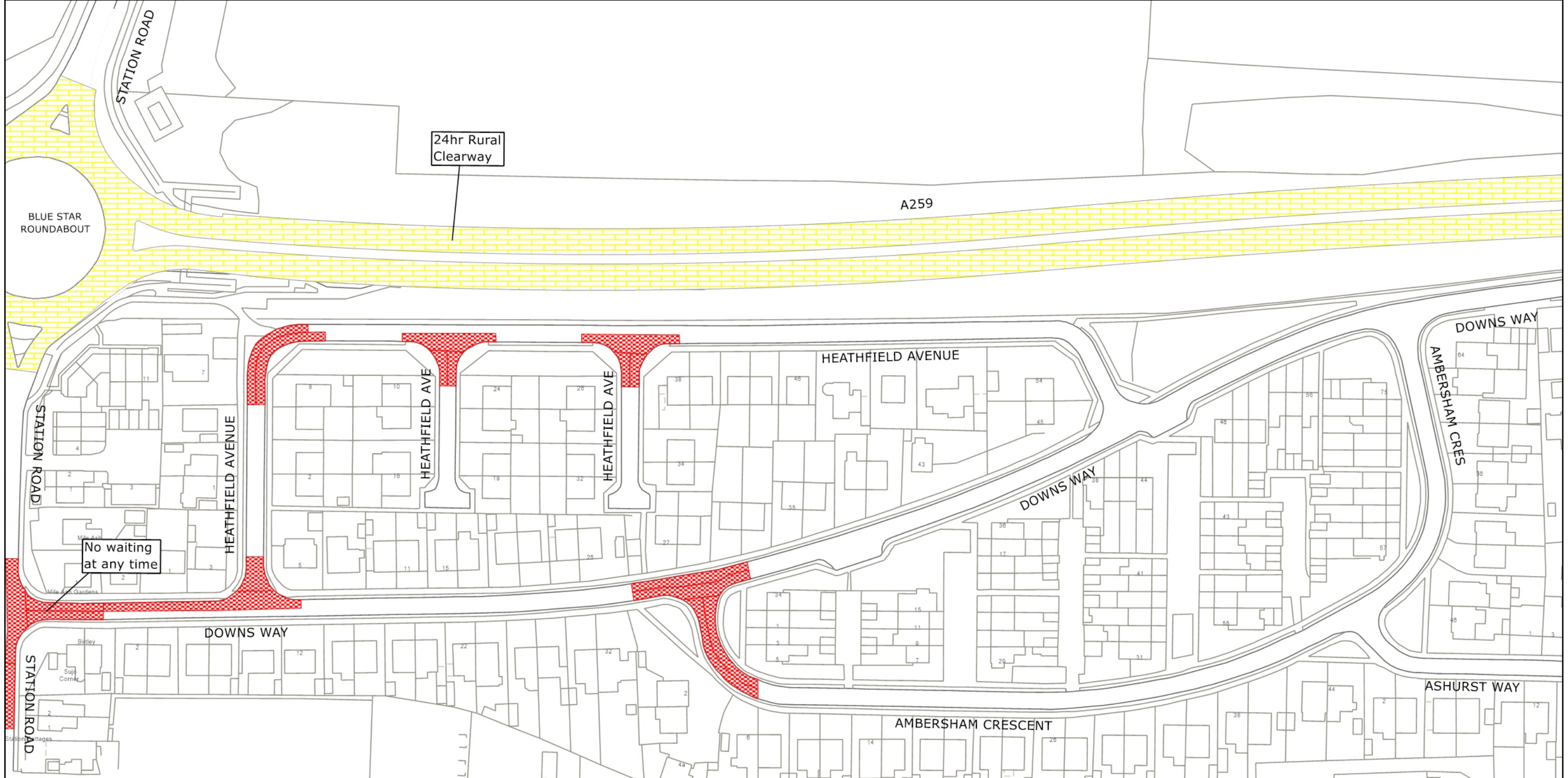
Authorised Signatory:


A handwritten signature in black ink, appearing to read 'Martin Moore', with a horizontal line drawn through the middle of the signature.

NAME: Martin Moore

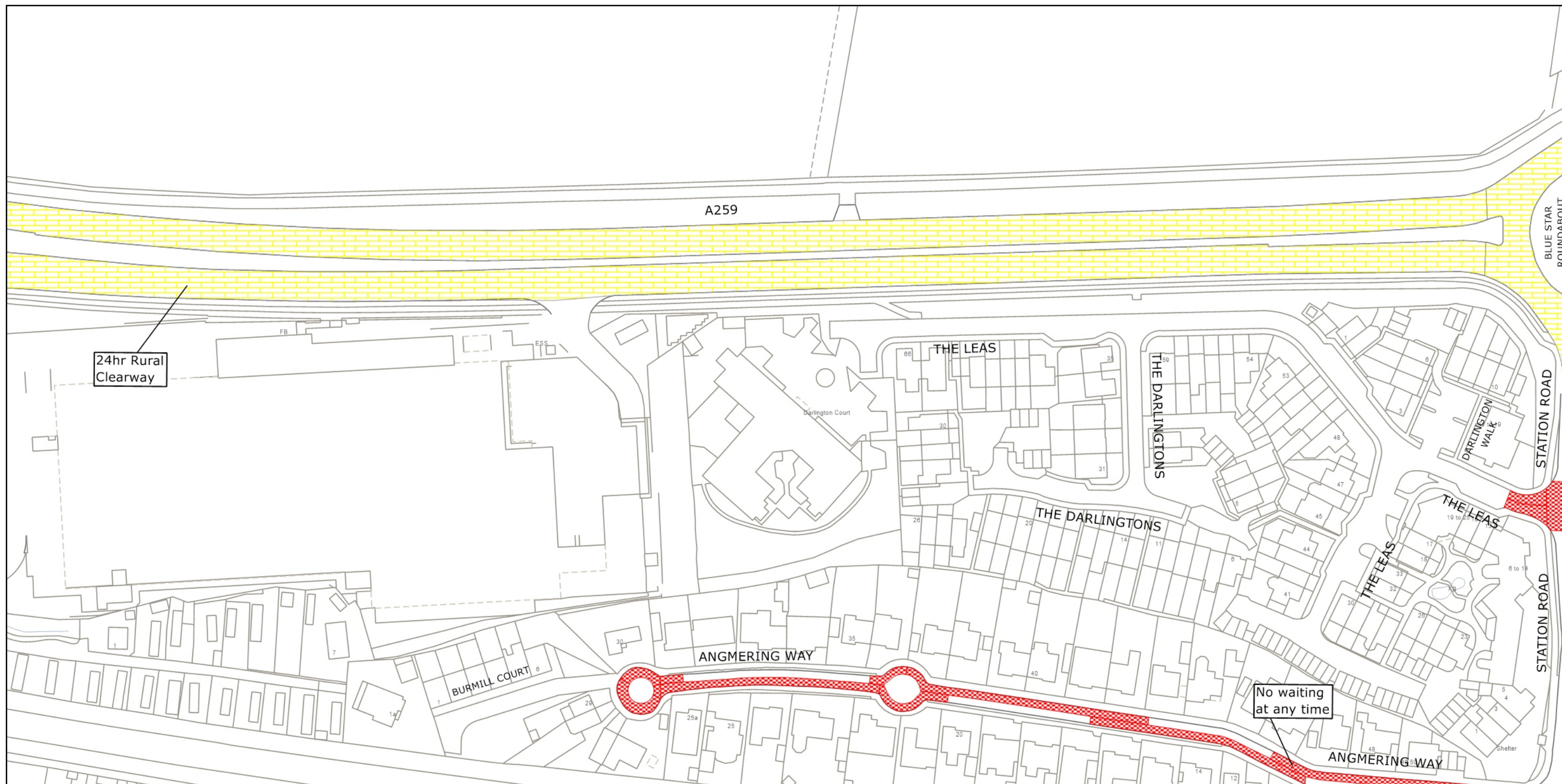
DATE MADE: Twentieth day of October 2022

JEA8013-MM



	<p>West Sussex County Council Highways & Transport The Grange Tower Street Chichester West Sussex PO19 1RH</p>	<p>ARUN DISTRICT: ANGMERING</p> <p>WAITING RESTRICTIONS</p>	<p>TILE REF NO: TQ0603SES</p> <p>SHEET ISSUE NO 4</p> <p>SHEET ACTIVE FROM - 24.10.2022</p>	<p>N</p> <p>SCALE: 1:1250 at A3 size</p>
--	--	---	---	--

Reproduced from or based upon 2022 Ordnance Survey mapping with permission of the Controller of HMSO (c) Crown Copyright reserved.
Unauthorised reproduction infringes Crown copyright and may lead to prosecution or civil proceedings West Sussex County Council Licence No. 100018485



West Sussex County Council
Highways & Transport
The Grange
Tower Street
Chichester
West Sussex
PO19 1RH

ARUN DISTRICT: ANGMERING AND RUSTINGTON

WAITING RESTRICTIONS

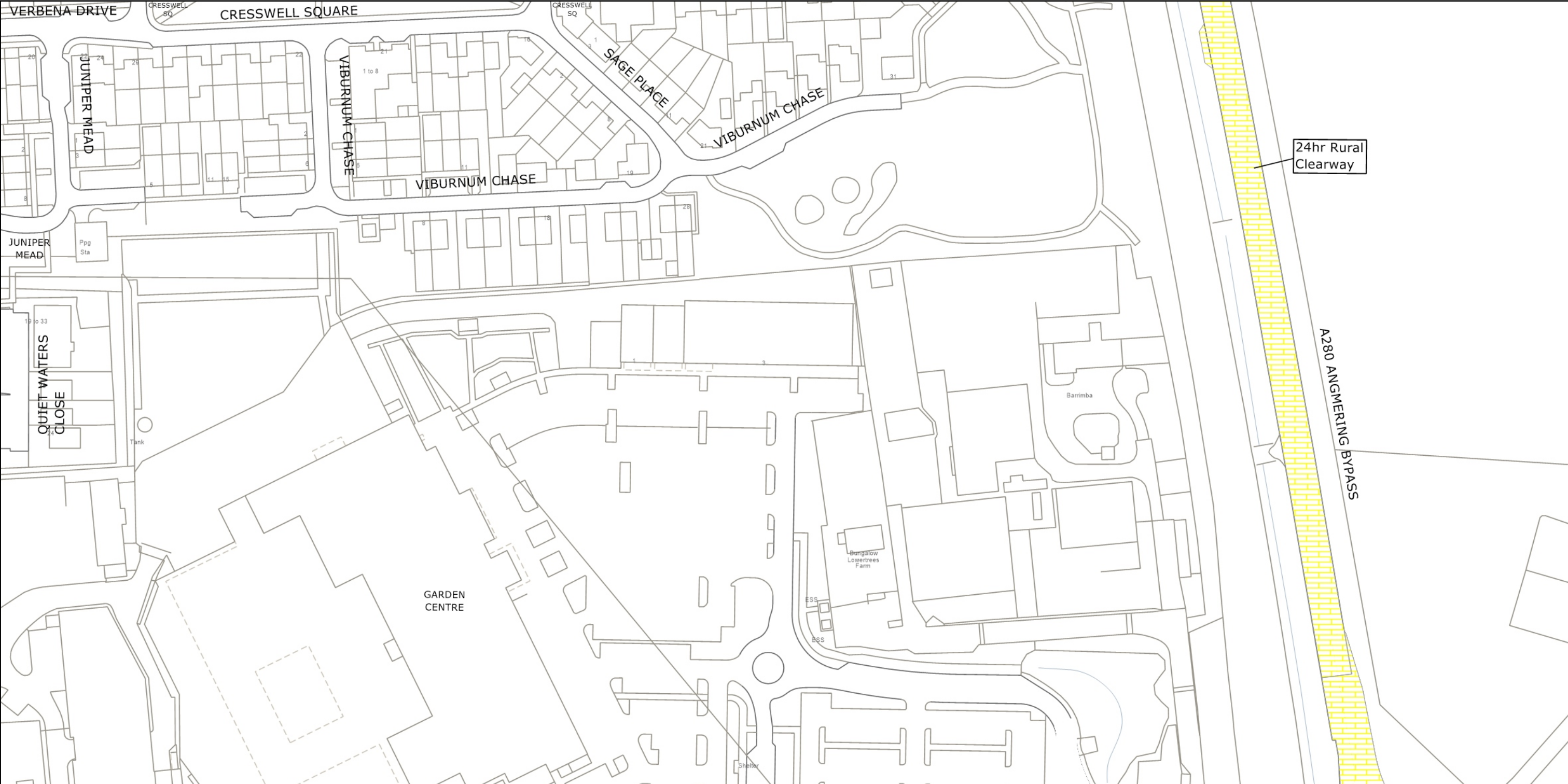
Reproduced from or based upon 2022 Ordnance Survey mapping with permission of the Controller of HMSO (c) Crown Copyright reserved.
Unauthorised reproduction infringes Crown copyright and may lead to prosecution or civil proceedings West Sussex County Council Licence No. 100018485



TILE REF NO:
TQ0603SWS

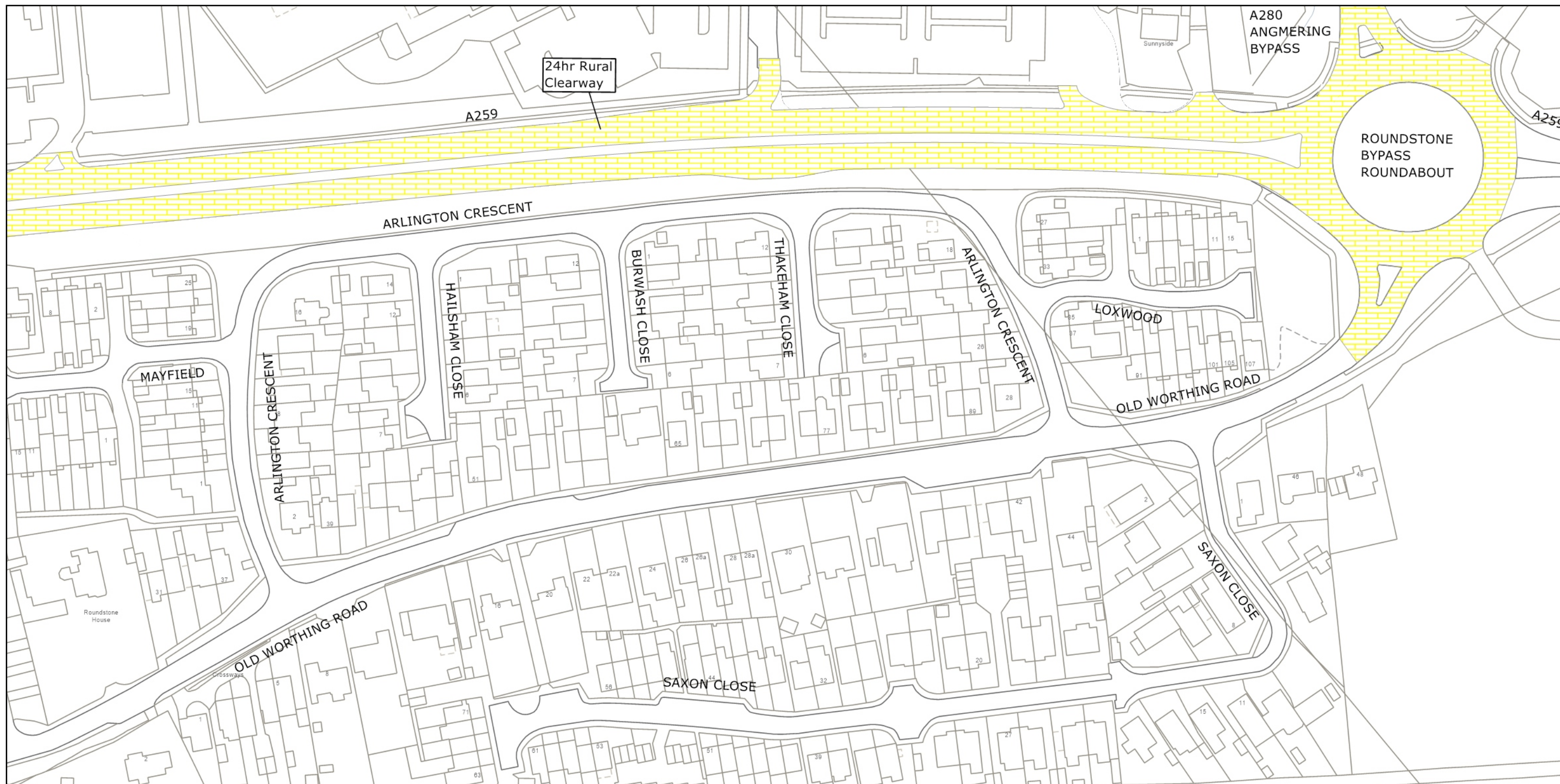
SHEET ISSUE NO 5
SHEET ACTIVE FROM - 24.10.2022



SCALE:
1:1250
at A3 size



	<p>West Sussex County Council Highways & Transport The Grange Tower Street Chichester West Sussex PO19 1RH</p>	<p>ARUN DISTRICT: ANGMERING</p> <p>WAITING RESTRICTIONS</p>	<p>TILE REF NO: TQ0703SEN</p> <p>SHEET ISSUE NO 2</p> <p>SHEET ACTIVE FROM - 24.10.2022</p>	<p>N</p>  <p>SCALE: 1:1250 at A3 size</p>
<p><small>Reproduced from or based upon 2022 Ordnance Survey mapping with permission of the Controller of HMSO (c) Crown Copyright reserved. Unauthorised reproduction infringes Crown copyright and may lead to prosecution or civil proceedings West Sussex County Council Licence No. 100018485</small></p>				



West Sussex County Council
Highways & Transport
The Grange
Tower Street
Chichester
West Sussex
PO19 1RH

ARUN DISTRICT: ANGMERING AND EAST PRESTON

WAITING RESTRICTIONS

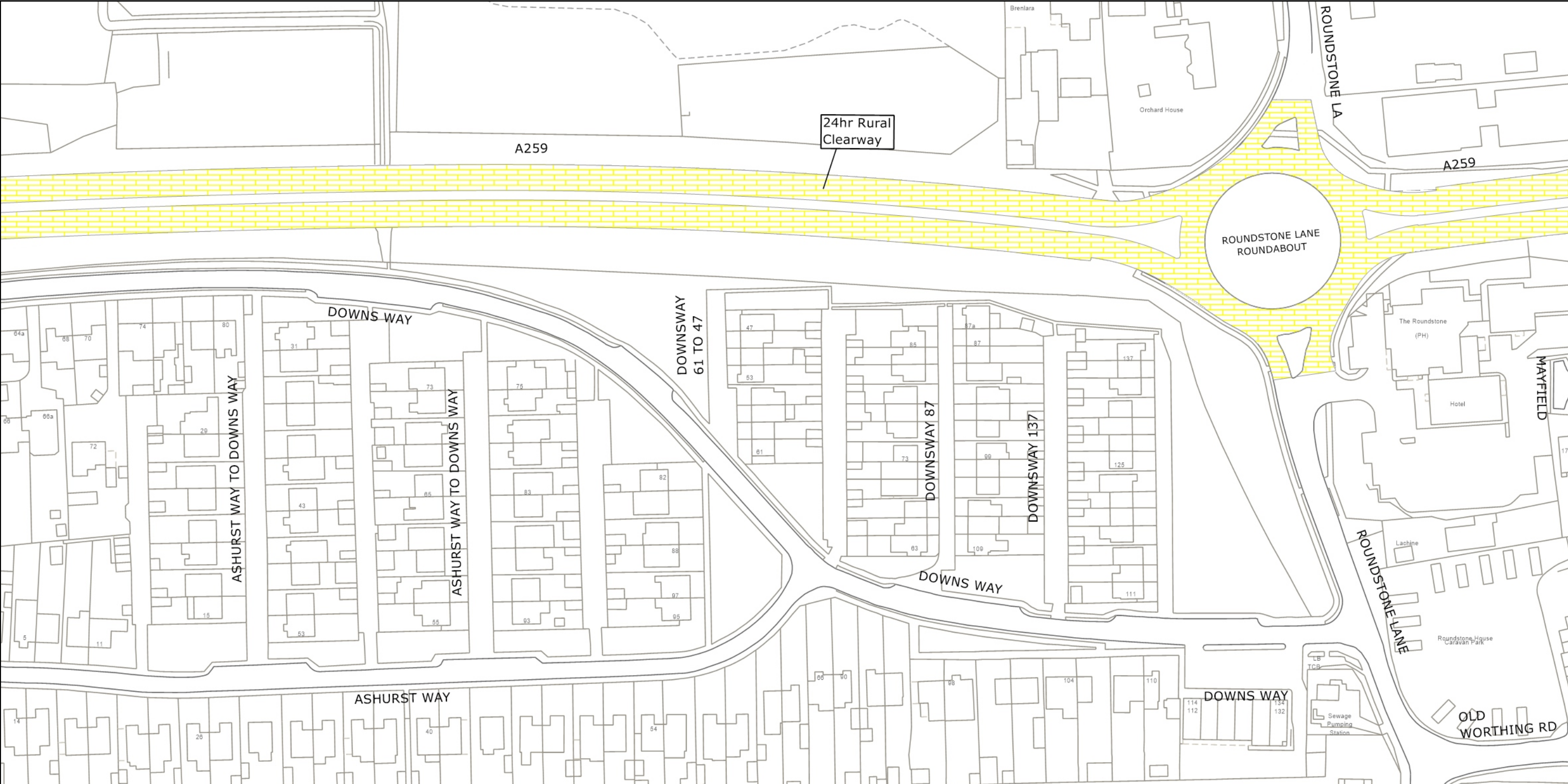
Reproduced from or based upon 2022 Ordnance Survey mapping with permission of the Controller of HMSO (c) Crown Copyright reserved.
Unauthorised reproduction infringes Crown copyright and may lead to prosecution or civil proceedings West Sussex County Council Licence No. 100018485


TILE REF NO:
TQ0703SES

SHEET ISSUE NO 1
SHEET ACTIVE FROM - 24.10.2022



SCALE:
1:1250
at A3 size



 <p>West Sussex County Council Highways & Transport The Grange Tower Street Chichester West Sussex PO19 1RH</p>	<p>ARUN DISTRICT: ANGMERING</p> <p>WAITING RESTRICTIONS</p>	<p>TILE REF NO: TQ0703SWS</p> <p>SHEET ISSUE NO 1</p> <p>SHEET ACTIVE FROM - 24.10.2022</p>	<p>N</p> <p>SCALE: 1:1250 at A3 size</p>
---	---	---	--

Reproduced from or based upon 2022 Ordnance Survey mapping with permission of the Controller of HMSO (c) Crown Copyright reserved.
Unauthorised reproduction infringes Crown copyright and may lead to prosecution or civil proceedings West Sussex County Council Licence No. 100018485